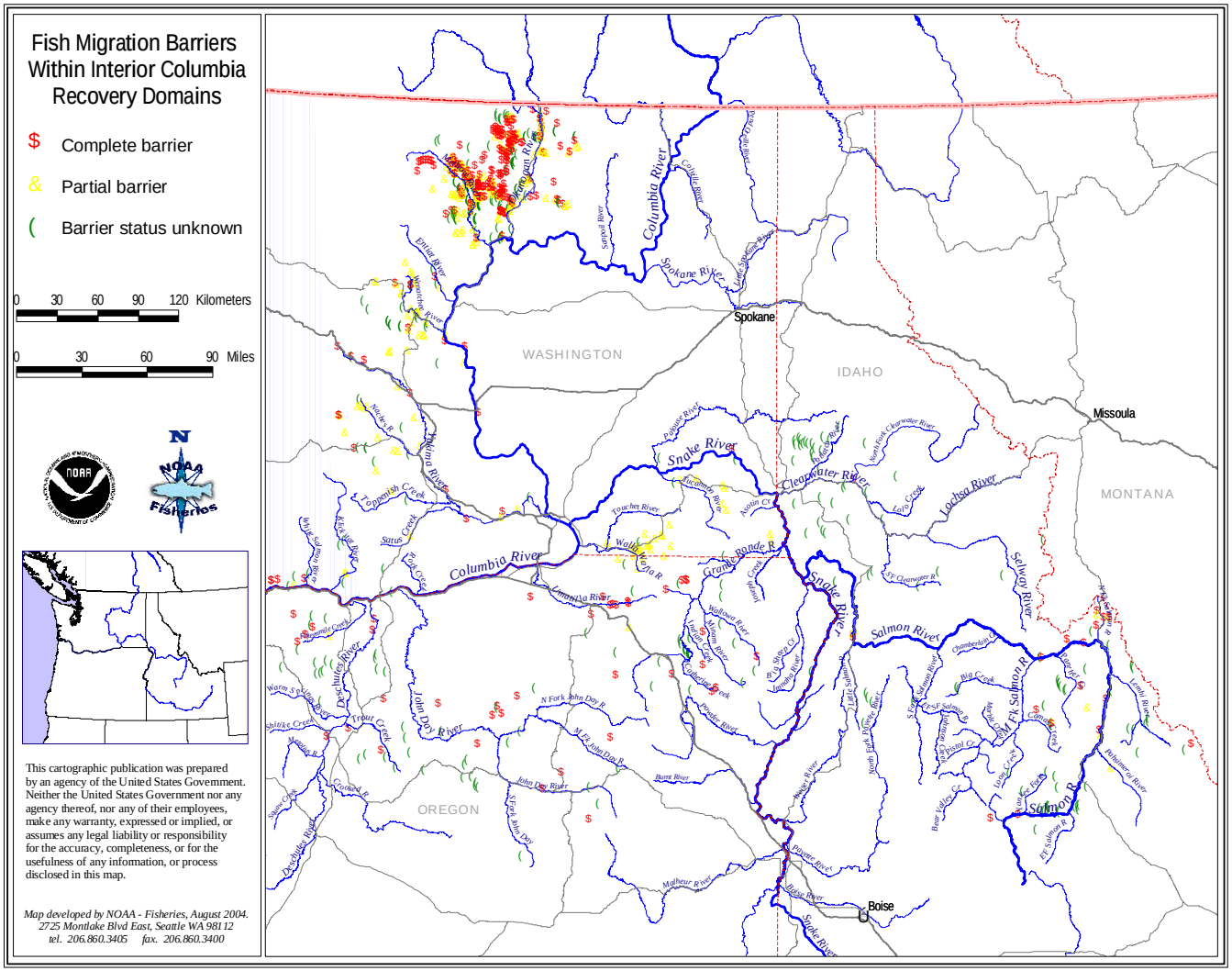
Fish Migration Barriers Within Interior Columbia Recovery Domains
$ Complete barrier
& Partial barrier
(Barrier status unknown
0 30 60 90 120 Kilometers
0 30 60 90 Miles
This cartographic publication was prepared by an agency of the United States Government. Neither the United States Government nor any agency thereof, nor any of their employees, make any warranty, expressed or implied, or assumes any legal liability or responsibility for the accuracy, completeness, or for the usefulness of any information, or process disclosed in this map.
Map developed by NOAA - Fisheries, August 2004.
2725 Montlake Blvd East, Seattle WA 98112
tel. 206.860.3405 fax. 206.860.3400
WASHINGTON
IDAHO
MONTANA
OREGON
Spokane
Missoula
Boise
Columbia River
Spokane River
Snake River
Clearwater River
Lochsa River
Selway River
Grande Ronde R.
Salmon River
M. Fk. Salmon R.
Salmon R.
Yakima River
Klickitat River
Deschutes River
John Day River
Malheur River
Owyhee River
Bruneau River
Boise River
Payette River
Weiser River
Pend Oreille River
Kootenai River
Pend Oreille River
Pend Oreille River
Little Spokane River
Coeur d'Alene River
Palouse River
Clearwater River
Lochsa River
Selway River
Salmon River
Big Creek
Chamberlain Cr.
Pistol Cr.
Long Creek
Lemhi River
Pahsimeroi River
Little Salmon River
North Fork Payette River
Weiser River
Malheur River
Burnt River
Owyhee River
Bruneau River
Boise River
Payette River
Snake River
Grande Ronde R.
Wallowa R.
Imnaha River
Lookingglass Creek
Wallowa River
Minam River
Lostine River
Hood River
Fifteen Mile Creek
Deschutes River
Warm Springs River
Shitike Creek
Trout Creek
Metolius R.
Crooked R.
Squaw Creek
Beaver Creek
Fivemile Creek
Tenmile Creek
Twelvemile Creek
Fourmile Creek
Threemile Creek
Twomile Creek
Onemile Creek
Tumwater Creek
Wenatchee River
Entiat River
Methow River
Okanogan River
Similkameen River
Methow River
Okanogan River
Similkameen River
Sinlahekin Creek
Salmon Creek
Chelan River
Stehekin River
Twisp River
Chewaucan River
Silver Creek
Sycan River
Sycan River
Klamath River
Klamath River
Klamath

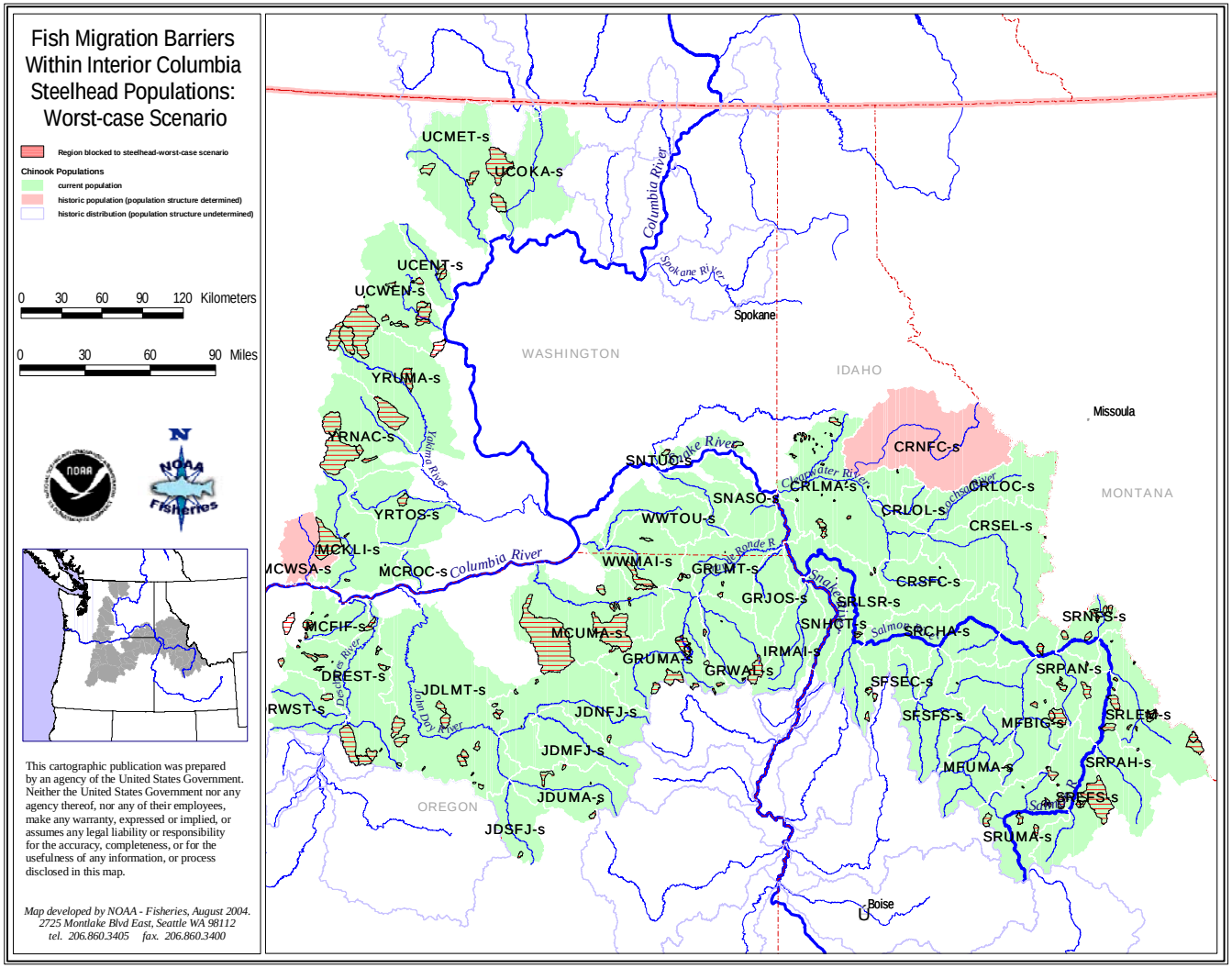

Figure 9b. Regions blocked to steelhead under worst-case scenario. Regions colored with horizontal red hash-marks represent catchments above known complete anthropogenic blockages or anthropogenic structures with unknown blockage extent. Compiled from datasets provided by WDFW, ODFW, and IDFG.

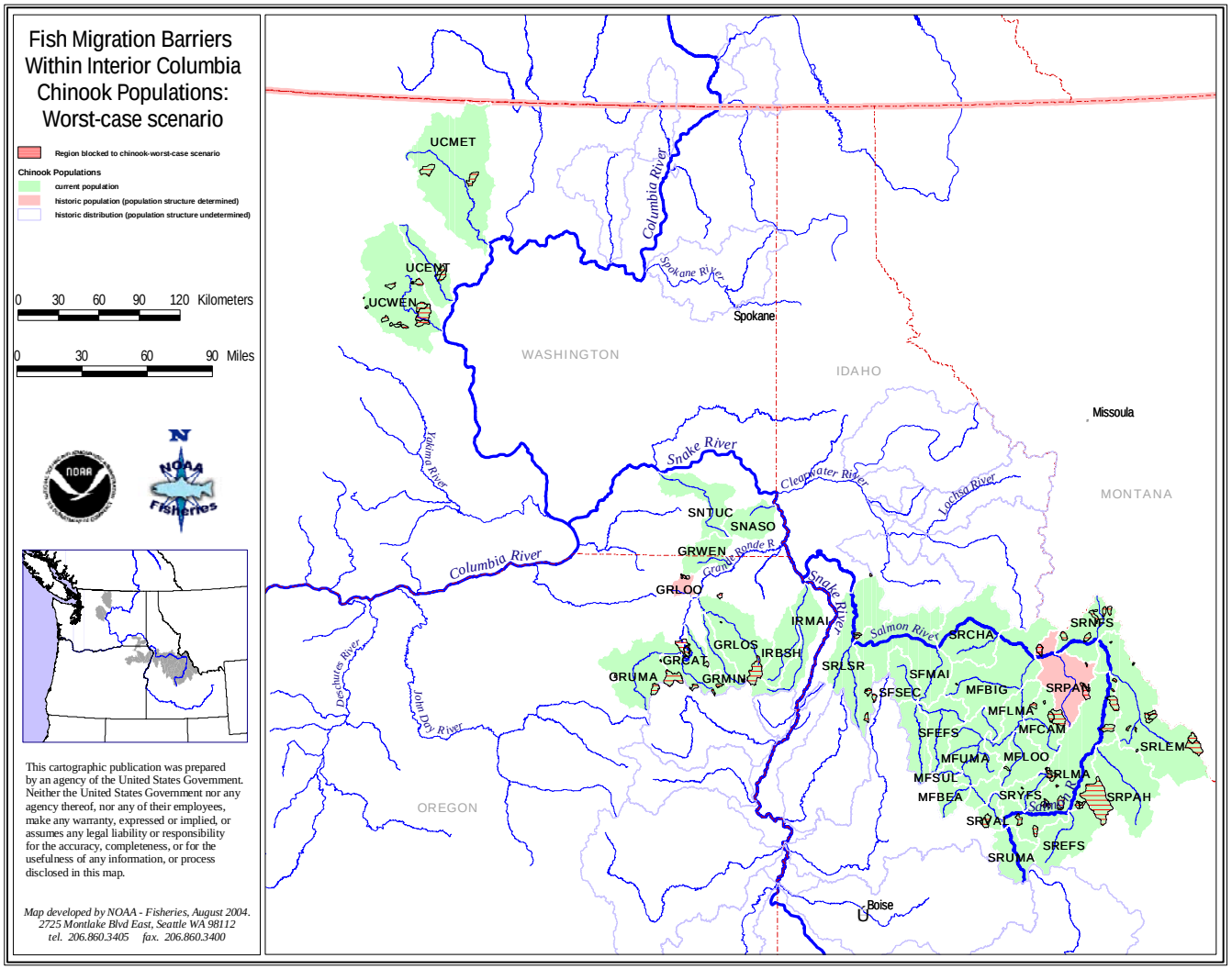

Figure 9c. Regions blocked to chinook under worst-case scenario. Regions colored with horizontal red hash-marks represent catchments above known complete anthropogenic blockages or anthropogenic structures with unknown blockage extent. Compiled from datasets provided by WDFW, ODFW, and IDFG.